

Water Resources - Putney, VT




Wantastiquet Subcommittee

<ul style="list-style-type: none"> --- Political Boundary ▭ Watershed Boundaries — Interstate — State or Local Highway — Railway 	<ul style="list-style-type: none"> Major Water Bodies Wetlands Aquifers <ul style="list-style-type: none"> Stratified-Drift Aquifers Glacial Lake Bottom Deposits 	<ul style="list-style-type: none"> 100-Year Floodplain Public Water Supply Sediment Locations <ul style="list-style-type: none"> High Risk Priority Moderate Risk Priority 	<ul style="list-style-type: none"> Dams <ul style="list-style-type: none"> Low Hazard Potential Significant Hazard Potential High Hazard Potential Hazard Potential Not Assigned Impoundment Zone
---	---	--	--

<p>Water Quality Threats</p> <p>VT Pollution Source Inventory of 1980</p> <ul style="list-style-type: none"> C Petrochemicals J Junk Yard/Salvage Yard K Liquid Waste to Land Surface/Subsurface L Landfill/Dump P Lagoon-Municipal U Salt/Salted Sand 	<p>NH Water Quality Threat Inventories</p> <ul style="list-style-type: none"> ● Underground Storage Tank Facilities ● Large Septic System ● Snow Dump/Salt Storage ● Automobile Salvage Yard ● Lagoon ● Landfill/Dump
---	---

1 0 1 2 Miles

1:75,000

Map created by
Upper Valley Lake Sunapee Regional Planning Commission
for the Connecticut River Joint Commissions, January 2008.

Funding provided by CRJC and US Gen New England.