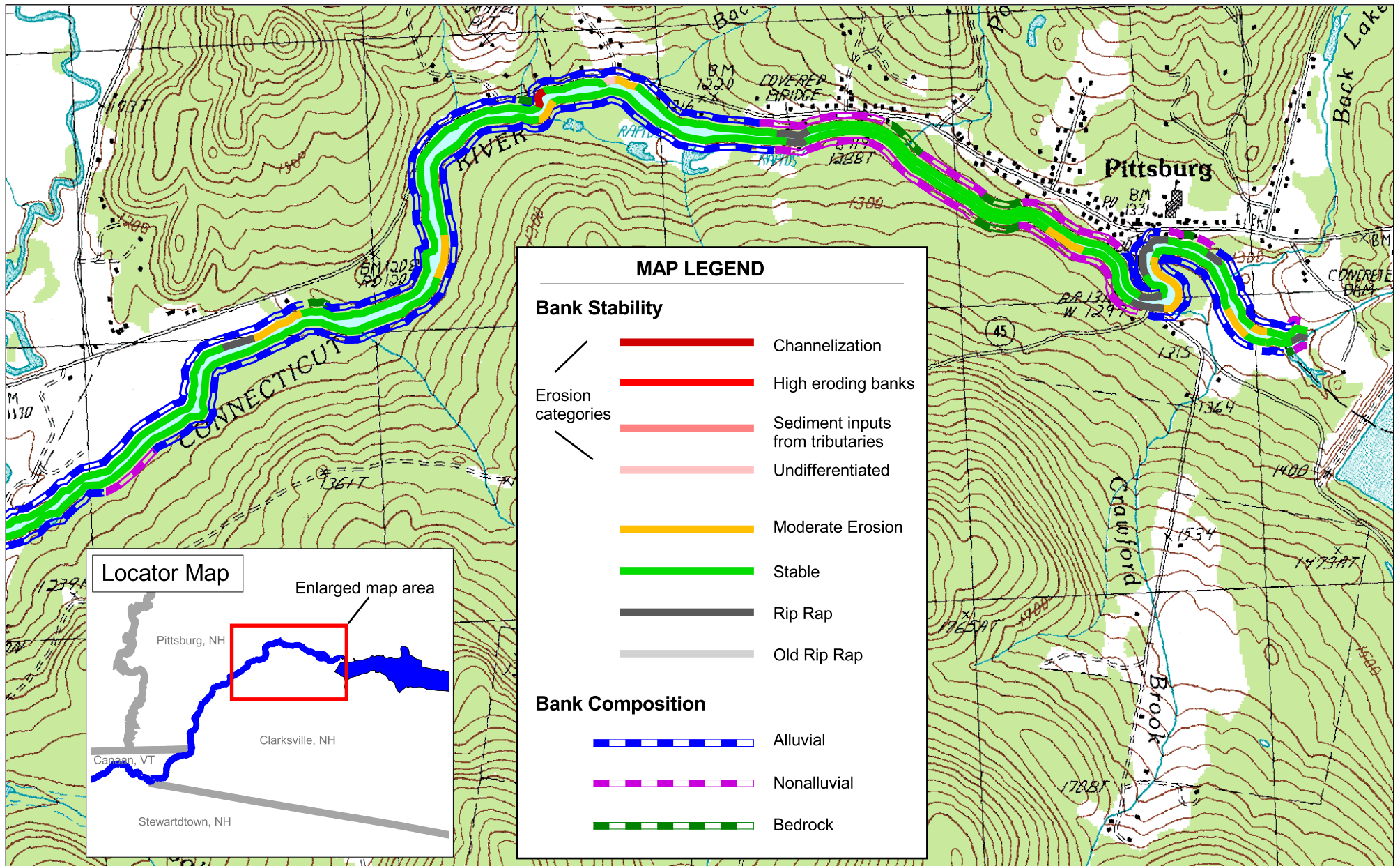


# Bank Stability and Composition on the Connecticut River in central Pittsburg, NH.



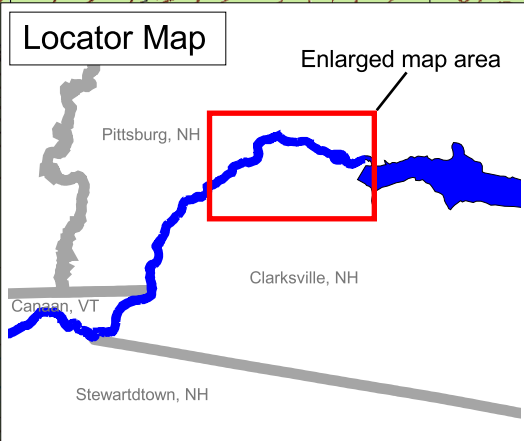
**MAP LEGEND**

**Bank Stability**


- Channelization
- High eroding banks
- Sediment inputs from tributaries
- Undifferentiated
- Moderate Erosion
- Stable
- Rip Rap
- Old Rip Rap

**Bank Composition**

- Alluvial
- Nonalluvial
- Bedrock



0 1500 3000 Feet



Map prepared by:



With support from:

