
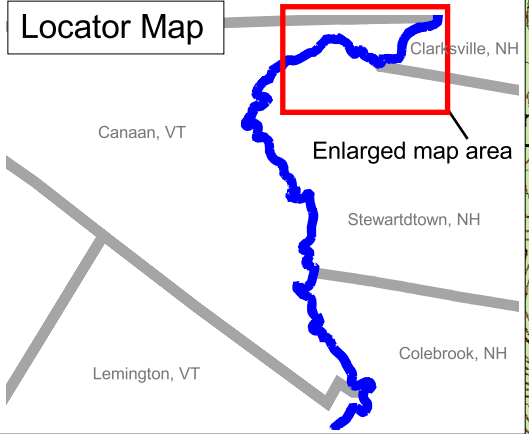
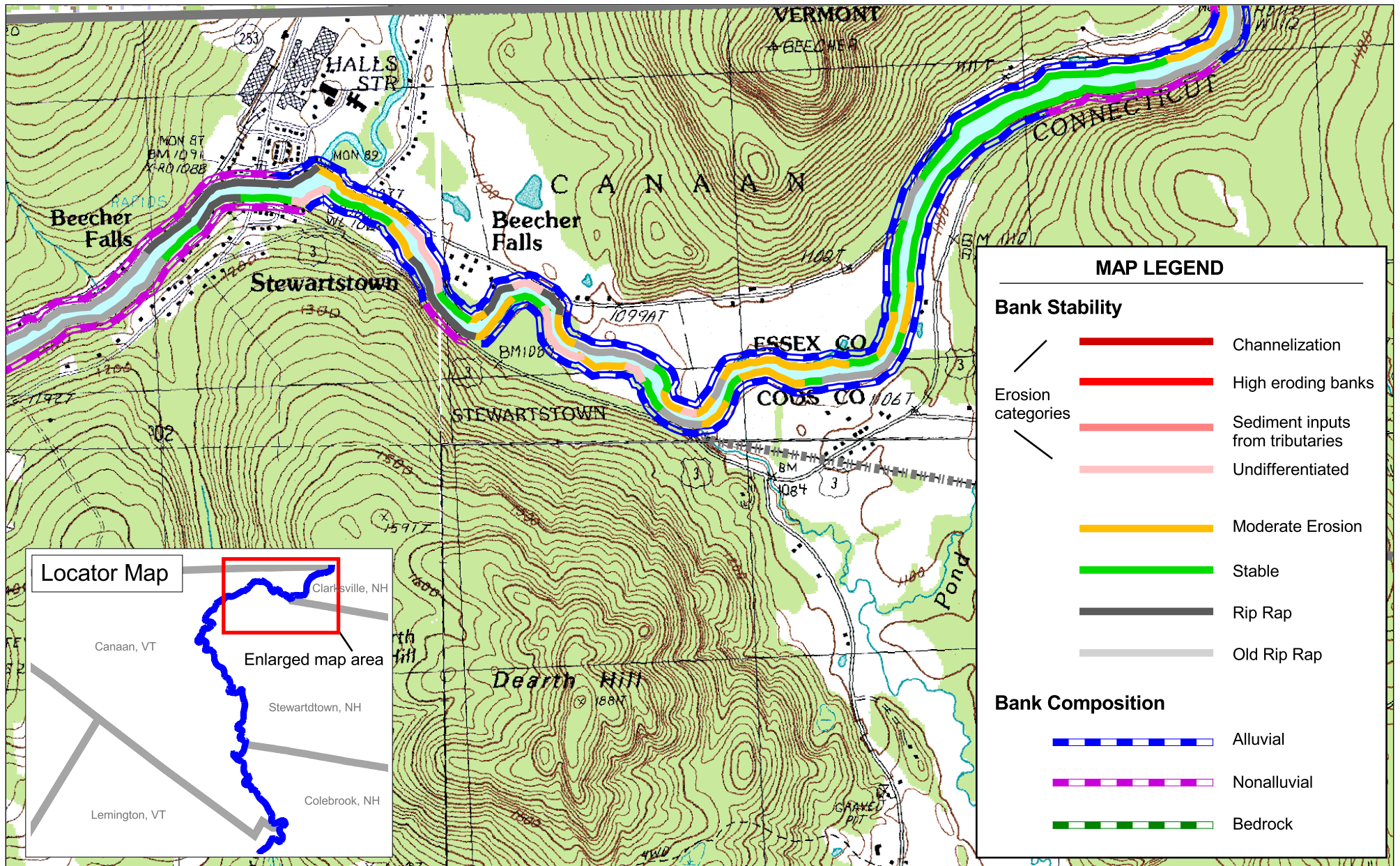


Bank Stability and Composition on the Connecticut River in northeastern Canaan, VT



Map prepared by:



With support from:



Map source: Basemap - USGS DRG quads, VCGI 2004
 Field survey data - Field Geology Services 2004
 Map Prepared December 2005